

Waysette is a navigation app for rideshare drivers

- ▶ Demo 2 - Drop-off at Uncurated Location
- ▶ Address: 8910 Southwestern Blvd Apt 2221, Dallas, TX, 75214
- ▶ Where: Avery on Southwestern
- ▶ Type: Apartment Complex (6 Separate Buildings)

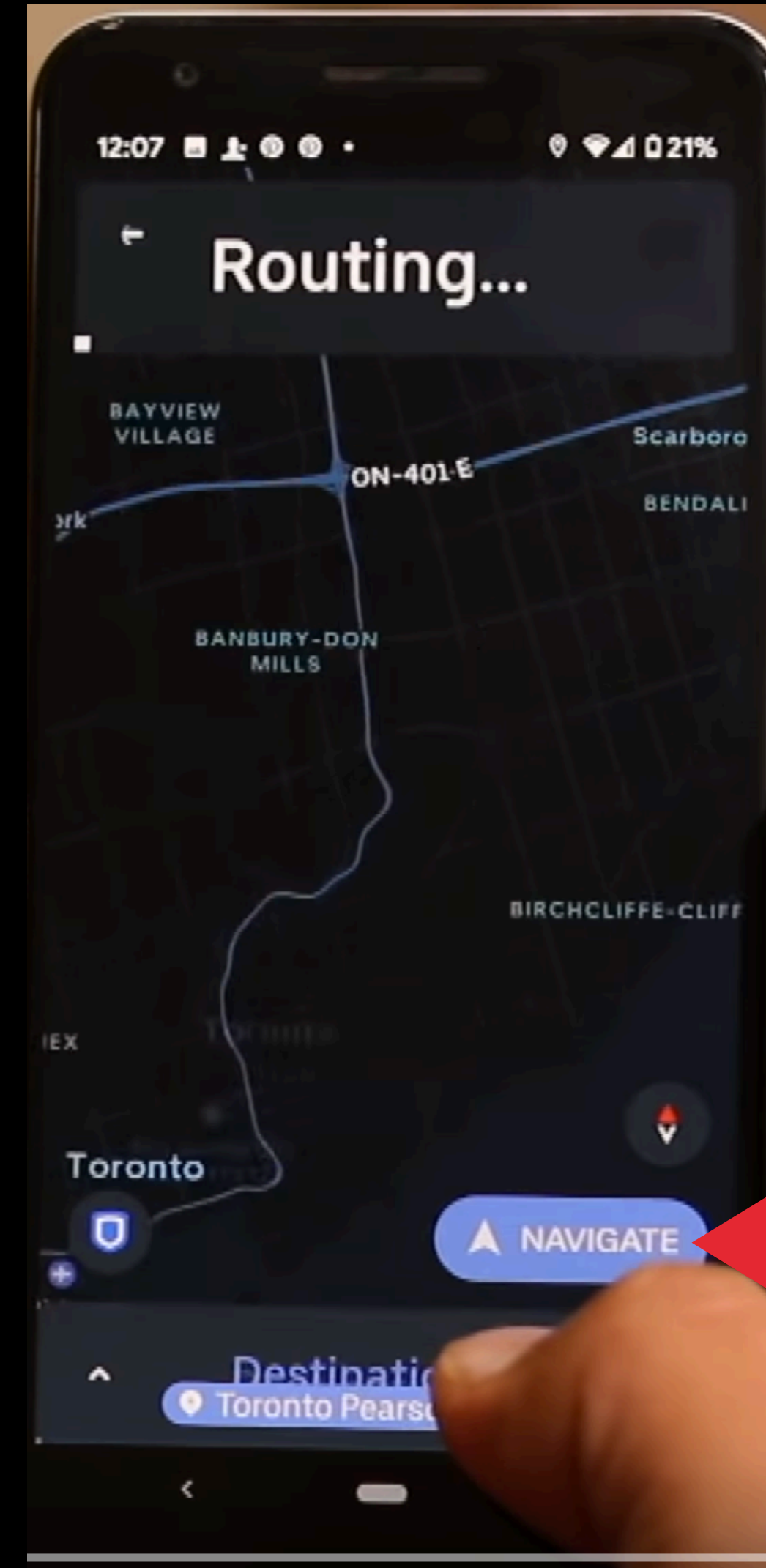
Google, Apple, Bing, and others all wrongly geocode addresses at this complex



- 1 Where the client actually lives
- 2 Where Google geocodes all Avery addresses
- 3 Where Apple geocodes all Avery addresses
- 4 Where Bing geocodes all Avery addresses
- 5 Optimal location to let rider out
- Waysette route for this address

Step 1

Driver taps "Navigate" to open Waysette



Step 2

No explicit curated locations available. (When available, Waysette intelligently falls back to nearby curated locations.)

Driver selects DROP OFF

Waysette app provides a rough coordinate and records the eventual route taken

☰

Waysette

Destination

Avery on Southwestern

8910 Southwestern Blvd

Apt 2221

Dallas, TX 75214

Notes

Curation unavailable, your route will be recorded.

Navigate To

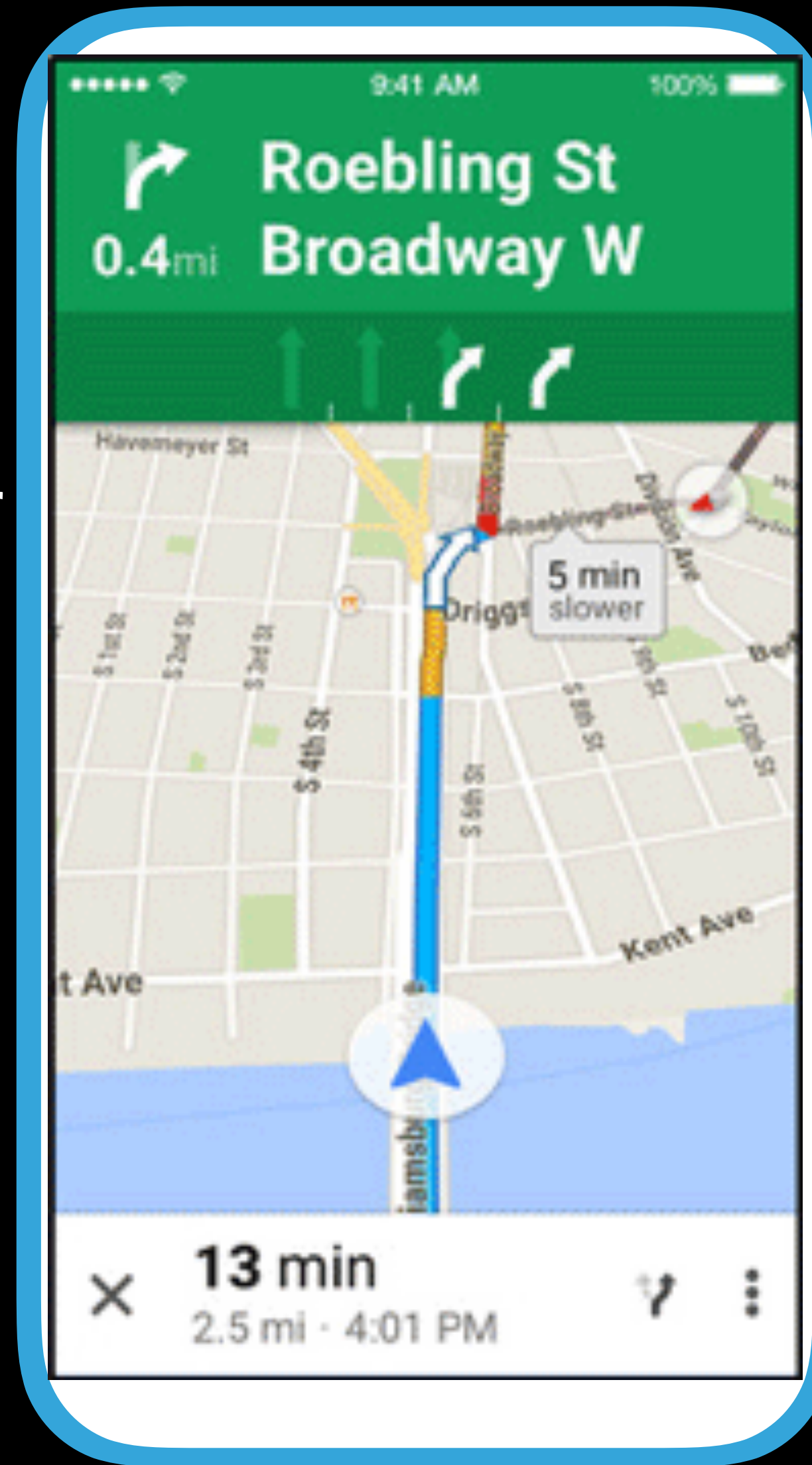
PICK UP

DROP OFF

CANCEL

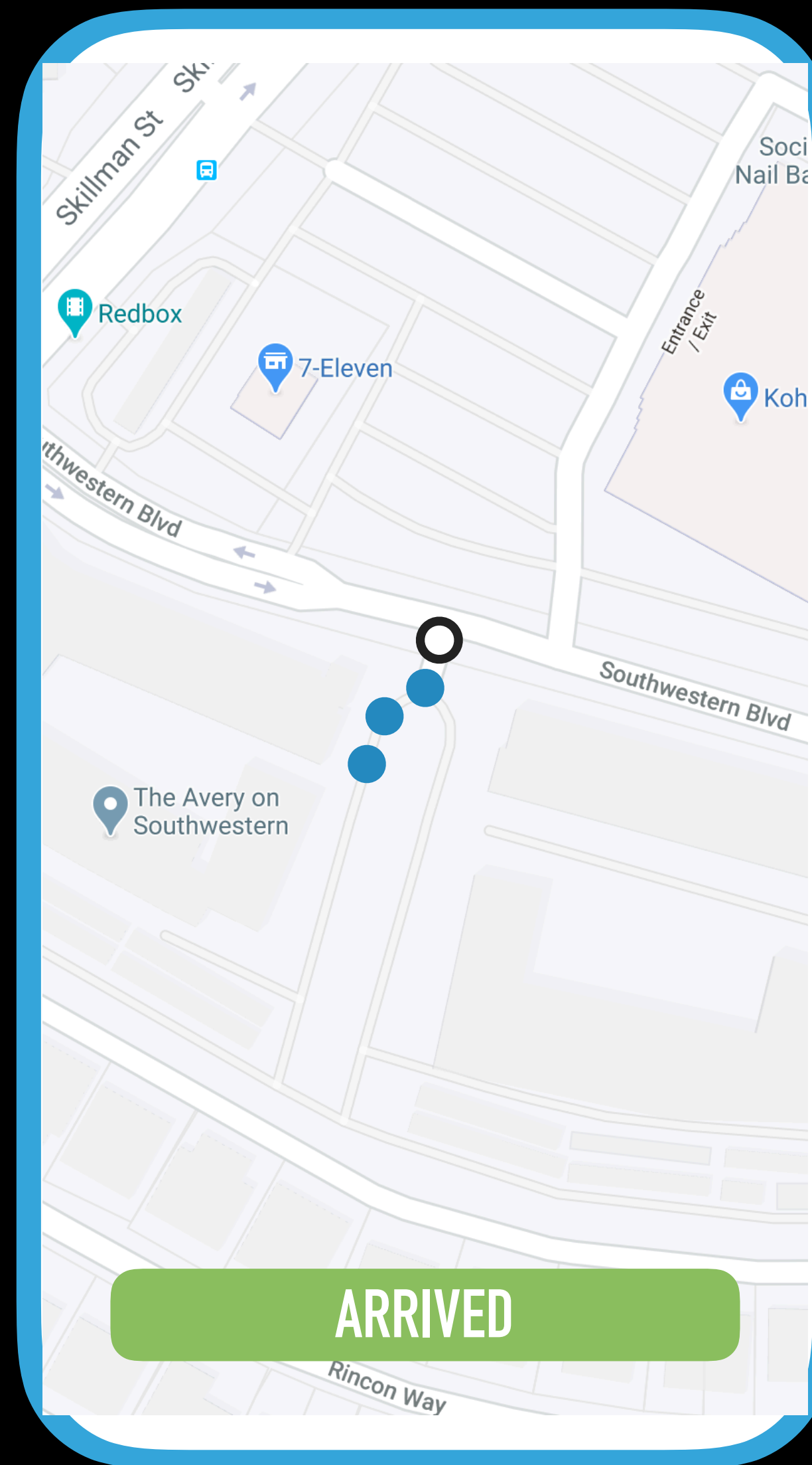
Step 3

Waysette navigates driver to our best guess



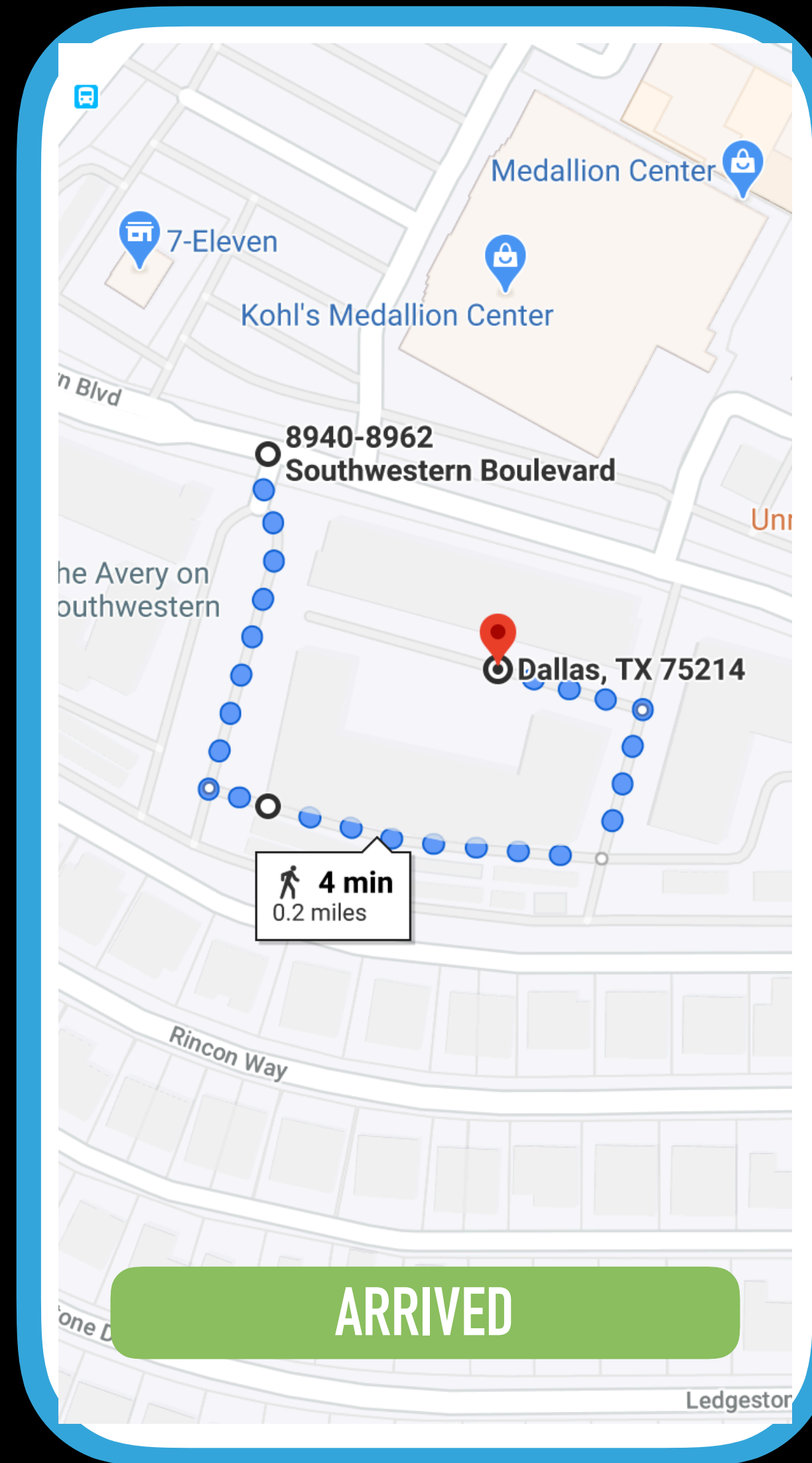
Step 4

Near the destination
Waysette switches to
overhead map view, and
displays the route taken to
reach Apt 2221 in Building 2



Step 5

Near the destination
Waysette switches to
overhead map view, and
displays the route taken to
reach Apt 2221 in Building 2

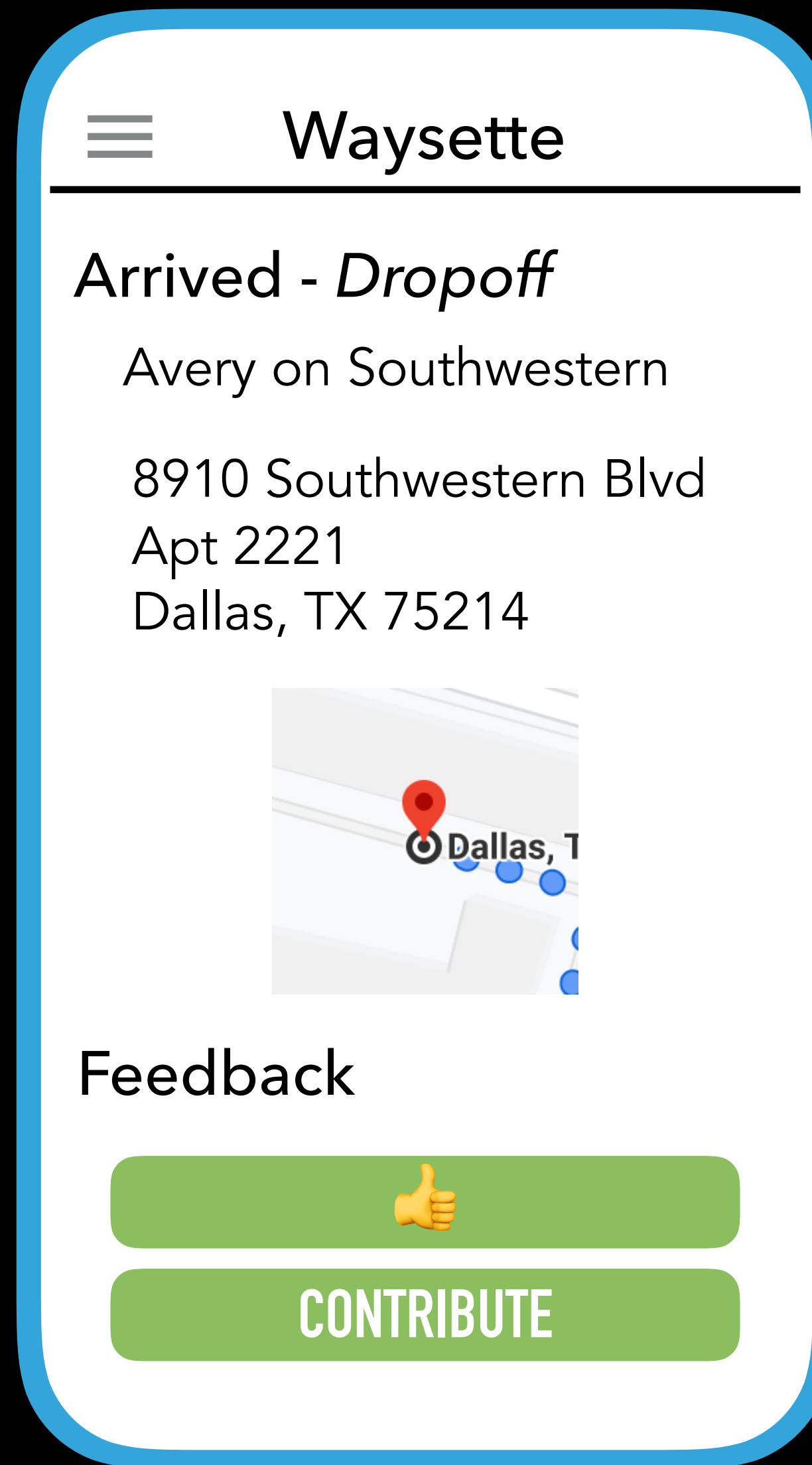


Step 6

Waysette detects (or driver triggers) arrival

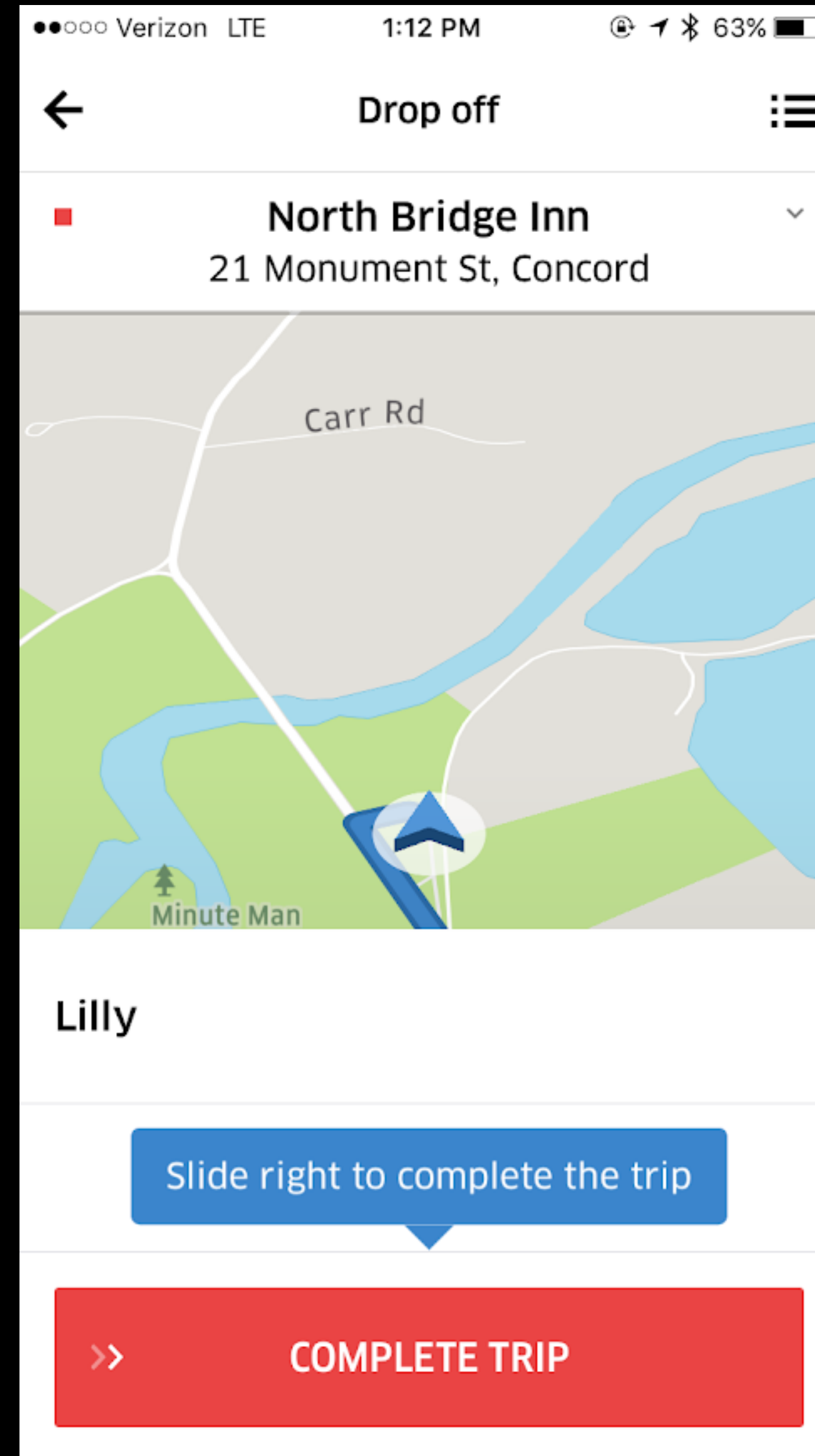
Driver prompted for feedback:

- Thumbs up -> driver likes current location
- Otherwise, driver can manually specify coordinate



Step 7

Driver completes trip in
rideshare app



qalocate.com/waysette